
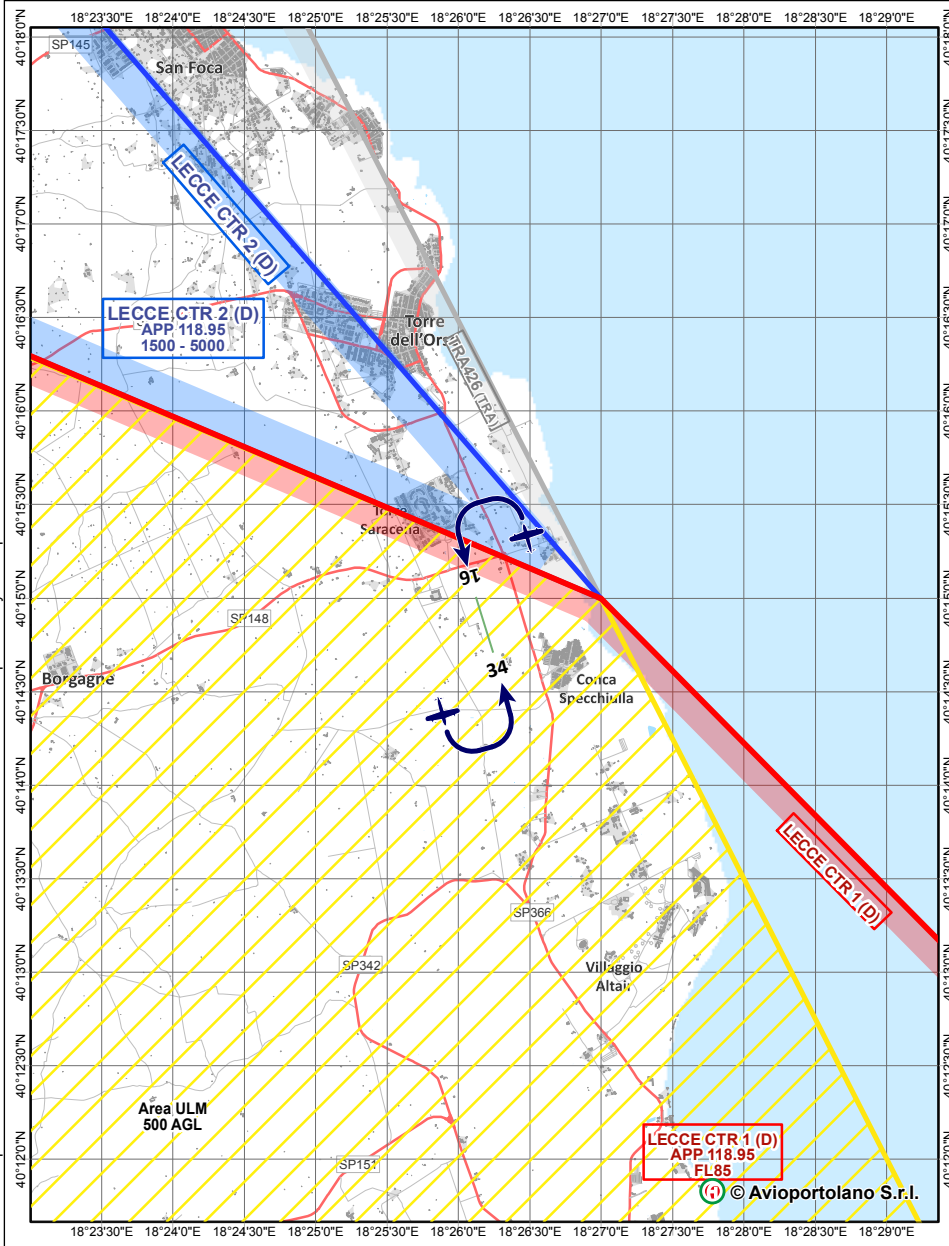


**Aviosuperficie**   
 Registered airfield

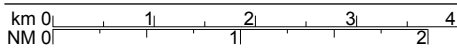
**LE11**  
 ELEV 59ft / 18m

**Torre Sant'Andrea**  
 Melendugno  
 ITALIA

Carta non ufficiale. L'utilizzo delle informazioni presenti in questa scheda è di esclusiva volontà e responsabilità del pilota.  
 Unofficial Map. The use of the information on this sheet is of exclusive will and responsibility of the pilot.



Aeronautical Information up to 1500 AGL  
 ©AVIOPORTOLANO srl - All right reserved - Aeronautical Charts  
 Projection: WGS 1984 Web Mercator Auxiliary Sphere



scale 1:75,000